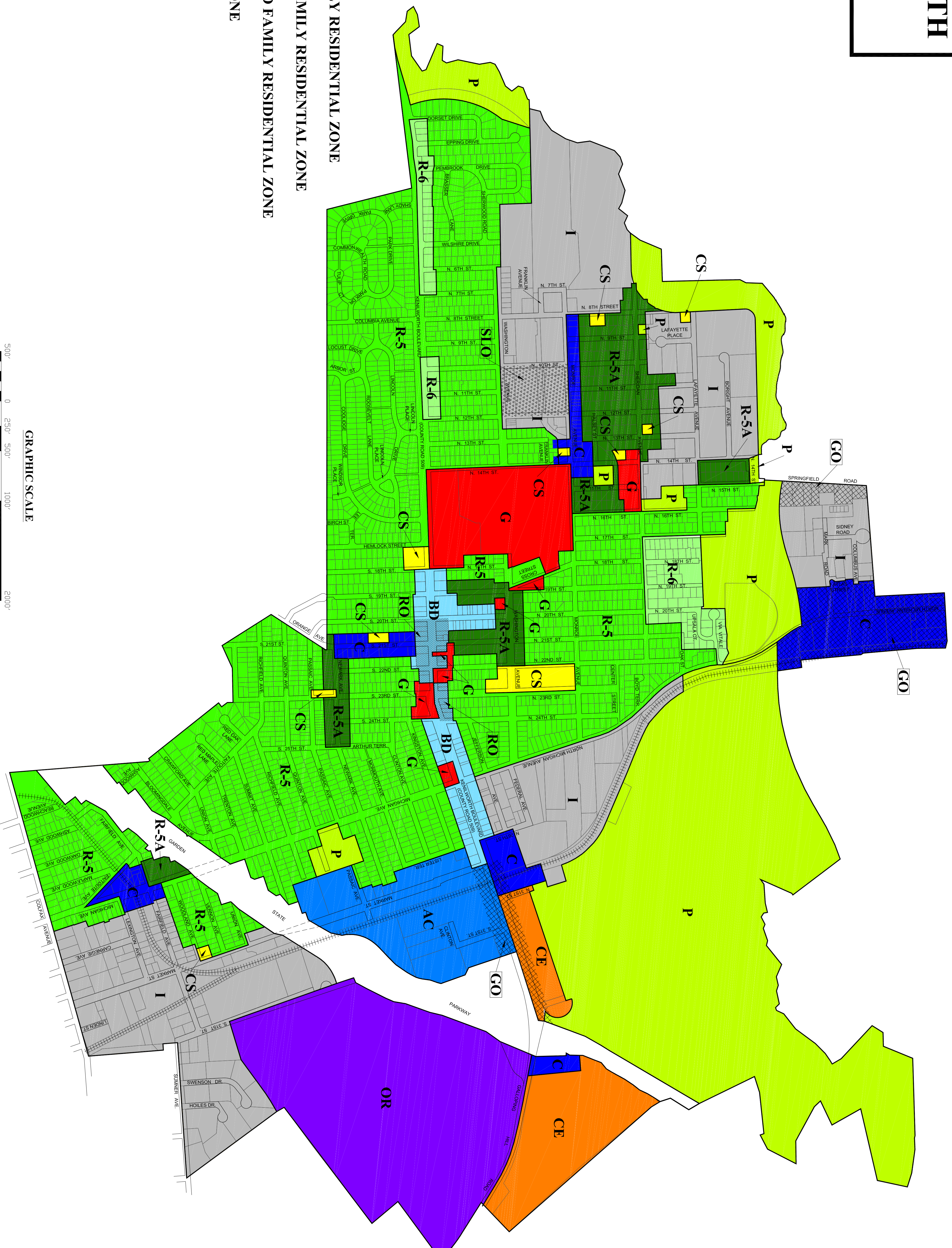



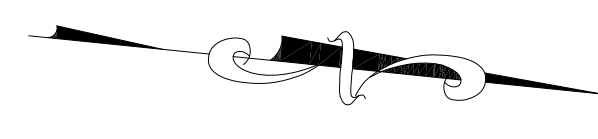
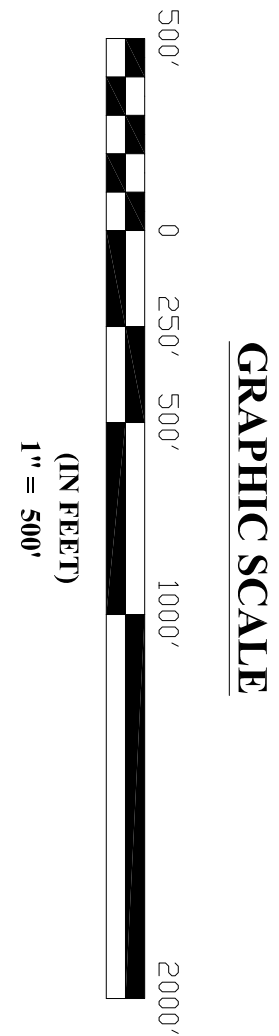
BOROUGH OF KENILWORTH

UNION COUNTY, NEW JERSEY
ZONING MAP
 SEPTEMBER, 2015



LEGEND

	R-6	LOW DENSITY SINGLE FAMILY RESIDENTIAL ZONE
	R-5	MEDIUM DENSITY SINGLE FAMILY RESIDENTIAL ZONE
	R-5A	HIGH DENSITY ONE AND TWO FAMILY RESIDENTIAL ZONE
	B-D	BOULEVARD DOWNTOWN ZONE
	AC	AREA COMMERCIAL ZONE
	C	COMMERCIAL ZONE
	OR	OFFICE RESEARCH ZONE
	I	INDUSTRIAL ZONE
	G	GOVERNMENT ZONE
	P	PARK ZONE
	CE	CEMETERY ZONE
	CS	COMMUNITY SERVING ZONE
	SLO	SENIOR LIVING OVERLAY ZONE
	GO	GATEWAY OVERLAY ZONE
	RO	RESIDENTIAL OVERLAY



NOTE:
 THIS MAP HAS BEEN ORIGINALLY REPRODUCED USING GIS INFORMATION AND WAS BASED UPON DATA AND EXISTING ZONING MAPS OF THE BOROUGH OF KENILWORTH, UNION COUNTY, NEW JERSEY, WHICH WAS PREPARED BY SCHORR DEPALMA ENGINEERS AND CONSULTANTS ON MAY 10, 2004.
 MAP IS BASED ON:
 1. 1985, 1991 DRAWING BY FRANK KOCZAL, SENIOR, BOROUGH ENGINEER.
 2. 1985, 1991 OR WISEL AND CS ZONING MAPS.
 NOV. 1995 REVISED DRAWING BY MICHAEL DISKO, P.E., P.P., FORMER BOROUGH ENGINEER.

SHAMROCK ENTERPRISES, LTD.
 Land Use Planning and
 Transportation Consulting
 MADISON HOUSE, SUITE B
 886 MADISON AVENUE
 RAHWAY, N.J. 07065
 (732)-388-4765 FAX (732)-388-7938
 Shamrock_KOB@comcast.net

KEVIN O'BRIEN, P.P., A.I.C.P.
 BOROUGH PLANNER